














**Provinces and Territories of Canada: Food regions Matching cards.**

**Cut these cards out; let the students match the name of the provinces and their description. To make it even more difficult you could put the flags on separate cards too! Make sure you have at least 4 separate sets (print out 4 times).**

<p>British Columbia (BC)</p> 	<p>Fishing (salmon), Forestry; wood and paper products. Milk, apples, beef, cattle</p>
<p>Alberta (AB)</p> 	<p>Petroleum and Coal. Beef cattle, wheat, Barley, hogs, milk.</p>
<p>Saskatchewan (SK)</p> 	<p>Mining, wheat, canola, barley, beef cattle.</p>
<p>Manitoba (MB)</p> 	<p>Mining, wheat, beef cattle, hogs, canola, barley, milk.</p>
<p>Ontario (ON)</p> 	<p>Beef cattle, hogs, dairy products, corn, grains, poultry, tobacco, vegetables</p>
<p>Quebec (QU)</p> 	<p>Milk, hogs, poultry, beef cattle, grains. They speak French.</p>
<p>New Brunswick (NB)</p> 	<p>Fishing, forestry, wood and paper products, seafood (lobster, crab, salmon), dairy products, potatoes, livestock.</p>
<p>Nova Scotia (NS)</p> 	<p>Fishing, paper produces, tourism, lobster, scallops, cod, dairy products, hogs, poultry, fruits.</p>

<p>Price Edward Island (PE)</p> 	<p>Fishing, tourism, potatoes, beef cattle, hogs, milk, tobacco, seafood (lobsters).</p>
<p>Newfoundland (NFLD)</p> 	<p>seafood, poultry and eggs, dairy products, hogs, cattle, wheat, corn, dairy products, hay.</p>
<p>Yukon Territory (YK)</p> 	<p>mining, lumber, food processing, hunting, fur trade (beaver, marten, muskrat, wolverine), fish (salmon)<sup>1</sup></p>
<p>Nunavut (NU)</p> 	<p>Iron, lead and zinc mining, diamonds, narwhal, inukshuk</p>
<p>Northwest Territories (NT)</p> 	<p>Mining (gold), lumber, handicrafts, fishing (chat, whitefish), tourism, diamonds, hunting, fur trade</p>